



To Ballina
& Brisbane

To Alstonville

WARDELL

PACIFIC HIGHWAY

PIMLICO RD

WARDELL RD

BATH ST

CARLISLE ST

RICHMOND ST

BINGAL CREEK











RICHMOND RIVER

To South
Ballina

RIVER DR

To Grafton
& Sydney


Legend

-  Police
-  Post Office
-  Cemetery
-  Place of Worship
-  Boat Ramp
-  Picnic Area
-  Golf Course
-  Public Hall
-  Nature Reserve
-  Caravan and Camping grounds

DISCLAIMER

Although all care is taken in the preparation of this plan, Ballina Shire Council accepts no responsibility for any misprints, errors, omissions or inaccuracies. The information contained within this plan is for pictorial representation only. Do not scale. Accurate measurements should be undertaken by survey.

© Land & Property Information 2016



kilometres