



ASK *a* LOCAL

FISHING

Ballina Visitor Information Centre
6 River Street, Ballina NSW 2478 | 1800 777 666
Open 7 days
Monday to Saturday 9am-5pm | Sunday 10am-2pm

discover**ballina**.com.au

FIND, LIKE *and* FOLLOW US...

 ballinacoastandhinterland  DiscoverBallina




Ask a local for inspiration on the Ballina Coast & Hinterland.

- ▶ MAPS AND BROCHURES
- ▶ ACCOMMODATION AND TOUR BOOKINGS
- ▶ HOLIDAY AND TRAVEL PLANNING
- ▶ SOUVENIRS AND LOCAL GOURMET TREATS

Connect with the team at the Ballina Visitor Information Centre to keep up to date with local tourism news, hot deals, upcoming events and more!

The Ballina Visitor Information Centre provides this information as a guide only and makes every effort to ensure its accuracy. Information provided may change or vary and the Centre will not accept responsibility for such variations.

The Richmond River from Burns Point to the tips of the sea walls, including North Creek and Emigrant Creek, comprise around 12 square kilometres of recreational fishing...



FISHING

THE RICHMOND RIVER

The Richmond River from Burns Point to the tips of the sea walls, including North Creek and Emigrant Creek, comprise around 12 square kilometres of recreational fishing. This area encompasses more than 90% of the remaining seagrass beds in the estuary, there is a huge variety of bream, whiting, flathead, jewfish, trevally, blackfish, mangrove jack and tailor living here.

FISHING SPOTS AROUND BALLINA CBD

- The rocky banks behind the CBD from the swimming pool to the mouth of Fishery Creek
- The Lance Ferris Wharf in Fawcett Park provides excellent catches and is relatively safe for supervised younger anglers
- RSL Club jetty
- Riverview Park west of the RSL has a boat ramp, sheltered tables, toilets and barbecues.
- Fishery Creek, on the western fringe of the CBD, has the trawler harbour at its mouth and is also the site of the largest and most sheltered ramp on the river.

FISHING AROUND THE ROCKS AND BEACHES

- Various rocky headlands and beaches north to Cape Byron from Ballina
- South of Ballina to Evans Head also provide huge scope for surf anglers chasing jewfish, tailor, bream, dart, whiting, trevally and tuna. Vehicles are permitted on the beach from about a kilometre south of South Ballina, down to Airforce Beach at Evans Head.
- Vehicles are also permitted along Seven Mile Beach at Lennox Head, north to Broken Head. Access is just past the Sport and Recreation camp. You will require a permit to drive on this stretch of beach. Permits are available from the automatic kiosk that is located opposite the Lennox Head Surf Club approaching Camp Drewe Road. Payment by Visa, Mastercard or debit card.

THE SEA WALLS

- The North and South walls offer the typical sort of breakwall fishing common elsewhere along the NSW coast for bream, tailor, blackfish and jewfish, with the occasional snapper after heavy seas and mackerel and tuna when the tropical current touches the shore
- North Wall access is great, you can even take the bicycle path from town, while South Wall is reached by a ride across the Burns Point vehicle ferry. Parking is adequate at both spots except when the surf's up and the fish are on.

WARDELL

The deep and fast-running narrows at Wardell under the highway bridge are popular for school jewfish, especially on the slack of Summer night tides. Live herring or poddy mullet take plenty of fish, as do soft plastics and hard minnows.

FISHING LICENCE

You can purchase a fishing licence from any of the following outlets:

- Ballina Information Centre | 6 River Street Ballina
- Kmart | Kerr Street Ballina
- Ballina Beach Village | South Ballina
- Ballina Bait & Tackle | West Ballina Shopping Centre
- Hooked on Brewing, Bait & BBQ | 3/271 River St Ballina

ROCK FISHING

Ballina is one of five coastal NSW councils to be declared under the new Rock Fishing Safety Act to enforce the legislation of wearing a life jacket. This means all rock fishers must wear a lifejacket in high-risk locations including Lennox Headland, Iron Peg, Skennars Headland, Flat Rock, Black Head and Ballina Head. More info: watersafety.nsw.gov.au/rockfishing

FISHING LINE DISPOSAL UNITS

Please dispose of your fishing lines safely and help protect our wildlife. Ballina Harbour, Regatta Ave, Eastern side of the harbour, alongside the Richmond River

BOAT RAMPS

- Burns Point Ferry Road | West Ballina
- Riverside Drive | West Ballina
- Boatharbour Road | West Ballina (inc fish cleaning table & tap)
- River St & Emigrant Creek Lane | West Ballina (inc fish cleaning table & tap)
- Brunswick Street | Ballina
- Cawarra Street | Ballina (inc fish cleaning table)
- The Spit, Kingsford Smith Drive | Ballina (inc fishing cleaning tables & tap)
- Seven Mile Beach (southern end) – boat ramp south end vehicles permitted for launching and loading boats, no parking on the beach. Includes fish cleaning table
- South Ballina Beach Village also have a fish cleaning table & tap (for registered guests)

BOAT HIRE

Ballina Boat Hire – BBQ Boats & Tinnies with Canopies
268 River Street, Ballina Ph: 0402 028 767

DEEP SEA FISHING TOURS

Fozies Fishing Adventures | 0427 834 376
Evans Head Deep Sea Fishing Charters | 0428 828 835

DECKEE APP

Download the Deckee App to receive important marine safety notices from participating maritime authorities. See speed zones, fishing spots, weather conditions, vessel positions, activity areas, restricted locations and be aware of hazards and incidents near you.

LAST RESORT

- Northern Rivers Seafood | 480 River Street, West Ballina
- Fishermen's Co-op | Cnr Keppel & River Street, West Ballina